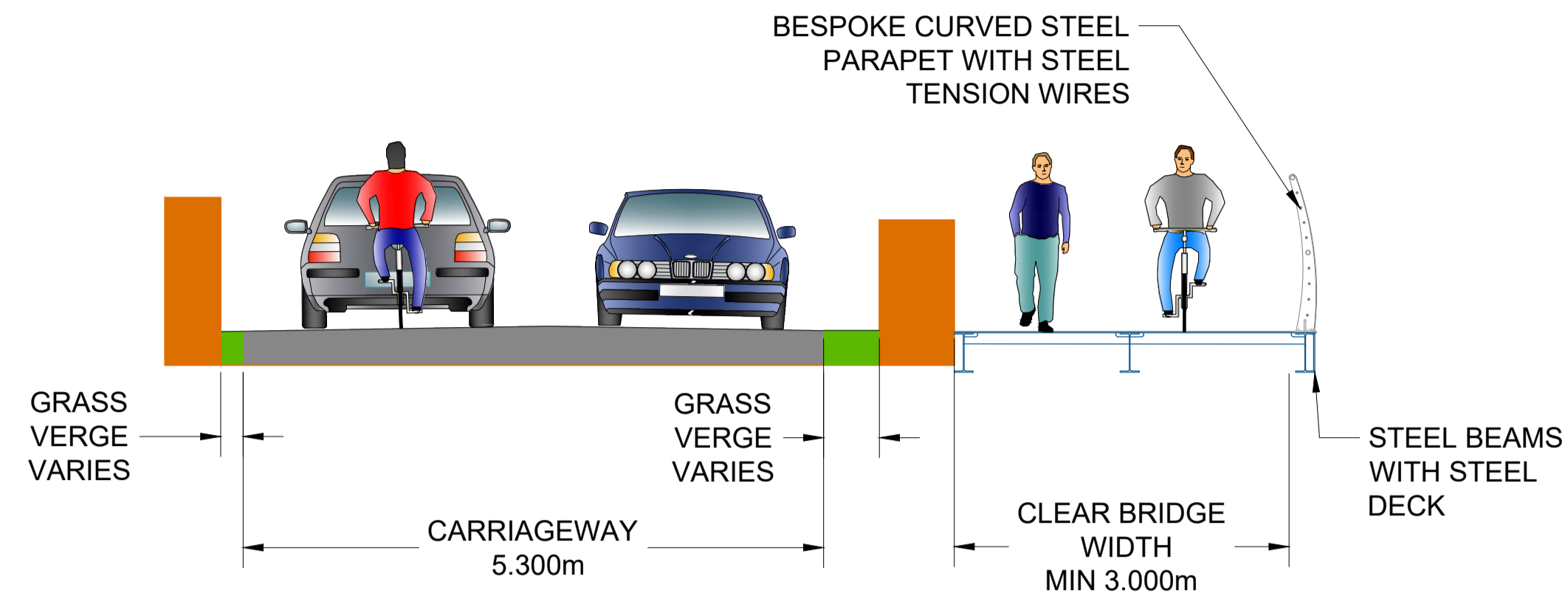


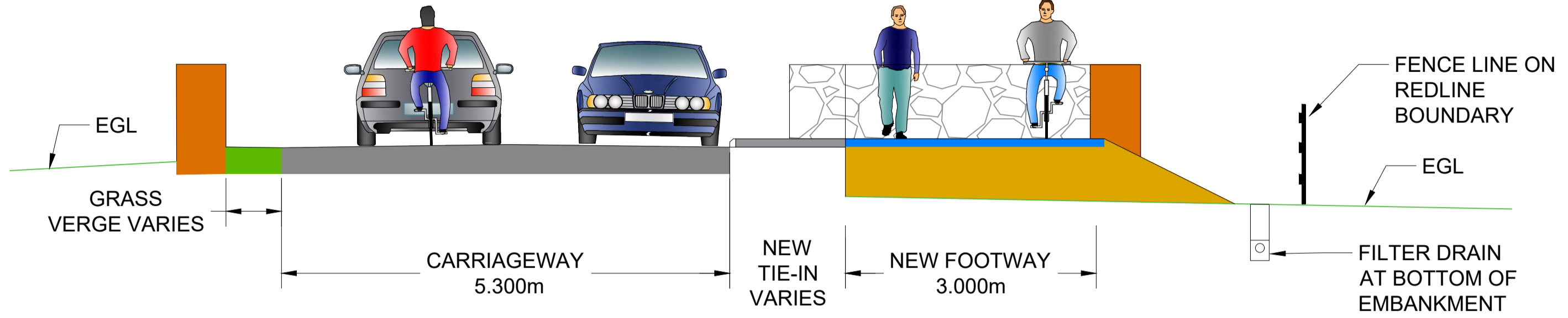
A1

DO NOT SCALE

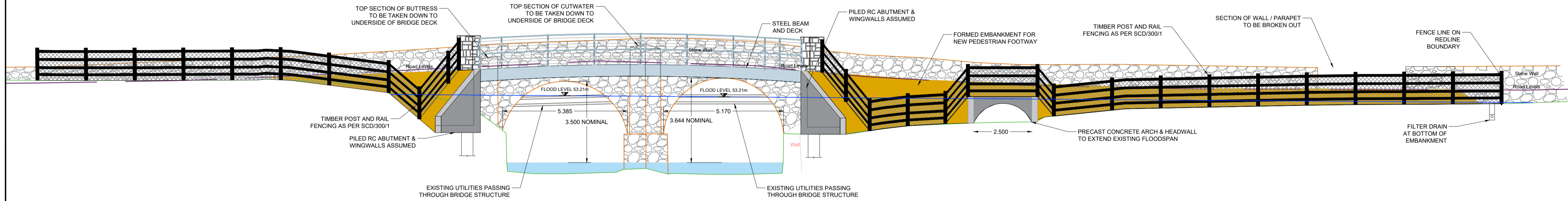
File: 5213957-ATK-01-ZZ-DR-ST-900804 to 0805.dwg
 Date: Nov 14, 2023 - 11:44am
 Plotted by: ossullivan



CROSS SECTION A-A
 Scale at A1 1:50
 Scale at A3 1:100



CROSS SECTION B-B
 Scale at A1 1:50
 Scale at A3 1:100



PROPOSED WORKS - NORTH EASTERN ELEVATION
 Scale at A1 1:100
 Scale at A3 1:200

- GENERAL NOTES**
1. ALL DIMENSIONS ARE IN MILLIMETRES UNLESS NOTED OTHERWISE
 2. ONLY WRITTEN DIMENSIONS SHALL BE USED. NO DIMENSIONS SHALL BE SCALED FROM THE DRAWINGS
 3. ALL LEVELS ARE IN METRES AND ARE TO MALIN HEAD DATUM
 4. ALL COORDINATES ARE IN METRES AND ARE TO IRISH TRANSVERSE MERCATOR
 5. DRAWINGS ARE TO BE READ IN CONJUNCTION WITH THE SPECIFICATION

© ORDNANCE SURVEY IRELAND LICENSE NR. AR 0082523. ORDNANCE SURVEY IRELAND & GOVERNMENT OF IRELAND
 ATKINS WILL NOT BE HELD LIABLE FOR THE USE OF THIS DATA ON ANY PROJECT OTHER THAN ACTIVE TRAVEL INFRASTRUCTURE BALLYALBANEY & HORSESHOE BRIDGES



Comhairle Contae Mhuineacháin
Monaghan County Council

Rev	Description	By	Date	Chk'd	Rev'd	Auth
PO	ISSUED FOR PART 8 PLANNING		AOS 25.10.23	GOH	RM	RM

ATKINS
 Member of the SNC-Lavalin Group

Atkins House, 150-155 Ainslie Business Park, Swords, Co. Dublin
 Tel (+353) 01 810 8000 Fax (+353) 01 810 8001

Unit 2B, 2200 Cork Airport Business Park, Cork
 Tel (+353) 021 429 0300 Fax (+353) 021 429 0360

1st Floor Technology House Parkmore Technology Park, Galway
 Tel (+353) 091 786 050 Fax (+353) 091 779 830

Client: **MONAGHAN COUNTY COUNCIL**

Project: **ACTIVE TRAVEL INFRASTRUCTURE BALLYALBANEY & HORSESHOE BRIDGES**

Purpose: **PART 8 PLANNING**

Title: **BALLYALBANEY BRIDGE PROPOSED CROSS SECTIONS AND ELEVATION**

Original Scale	Drawn	Checked	Reviewed	Authorised
As Shown	AOS	GOH	RM	RM
Date: 25.10.23	Date: 25.10.23	Date: 25.10.23	Date: 25.10.23	Date: 25.10.23

Status	Drawing Number	Rev
A2	5213957-ATK-01-ZZ-DR-ST-900805	PO