

Active Travel Infrastructure - Ballyalbany Bridge

Tree (or tree group) Survey Summary & Impacts - As a Quantum

Impact

To be removed to facilitate the development	
To be retained with maintenance/mitigation required.	
No impact	
Totals	

Count (Total)	Condition as per Tree Survey		
	Good	Fair	Poor
5	0	5	0
0	0	0	0
19	0	18	1
Totals	0	23	1

Tree (or tree group) Survey Summary & Impacts - As a Percentage of Scheme Total

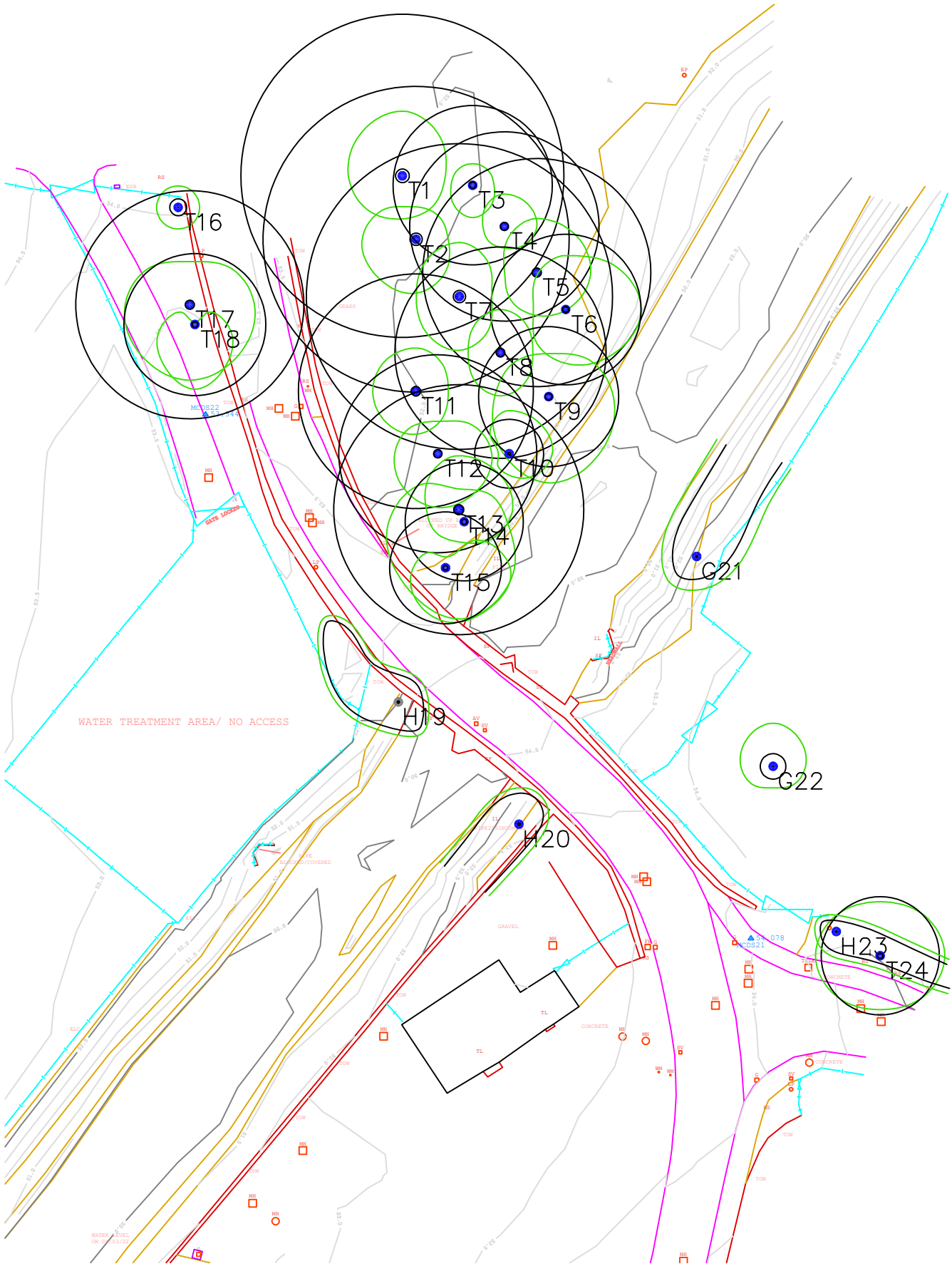
Impact



To be removed to facilitate the development	
To be retained with maintenance/mitigation required.	
No impact	
Totals	

Count (Total)	Condition as per Tree Survey		
	Good	Fair	Poor
21%	0%	21%	0%
0%	0%	0%	0%
79%	0%	75%	4%
Totals	0%	96%	4%

Details of Trees/Tree Groups to be Removed

ID	Species	Condition
T11	Western red cedar	Fair
T12	Western red cedar	Fair
T13	Western red cedar	Fair
T14	Sycamore	Fair
T15	Ash	Fair



<p>Dr. Philip Blackstock Independant Arboricultural Consultant</p> <p>26 Tullynahinnion Road Portglenone, Co. Antrim BT44 8EL</p> <p>Mobile: +44 (0) 7767 393 075 email: philip.blackstock@dnet.co.uk Website: www.philipblackstock.com</p>	<p>Site: Ballyalban Bridge, Monaghan</p>		<p>KEY</p> <p> Position, number and actual crown spread of tree, with BS 5837:2012 tree category central ring colour coded as follows; Category A - light green, Category B - mid blue, Category C - Grey, Category U - dark red</p> <p> Area of Tree Protection Zone (if described as a perfect circle)</p>	
	<p>Title: TREE CONSTRAINTS PLAN Plan indicating position, actual crown spread of trees and notional tree protection zones (based on a map produced by the client)</p>			
<p>Client: Atkins</p>		<p>Scale: 1:500</p>	<p>Drawn By: Philip</p>	<p>Date: 24.06.2023</p>