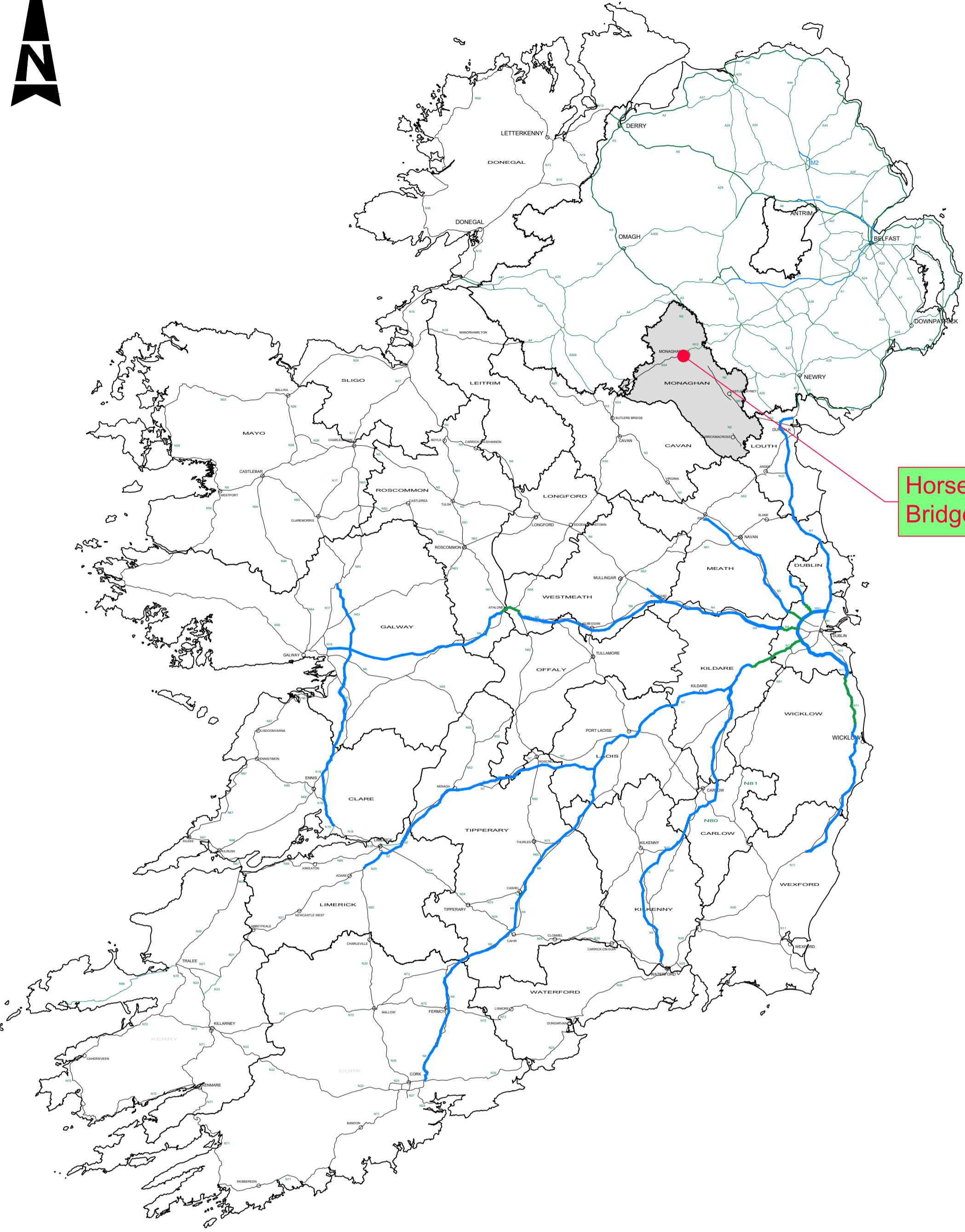


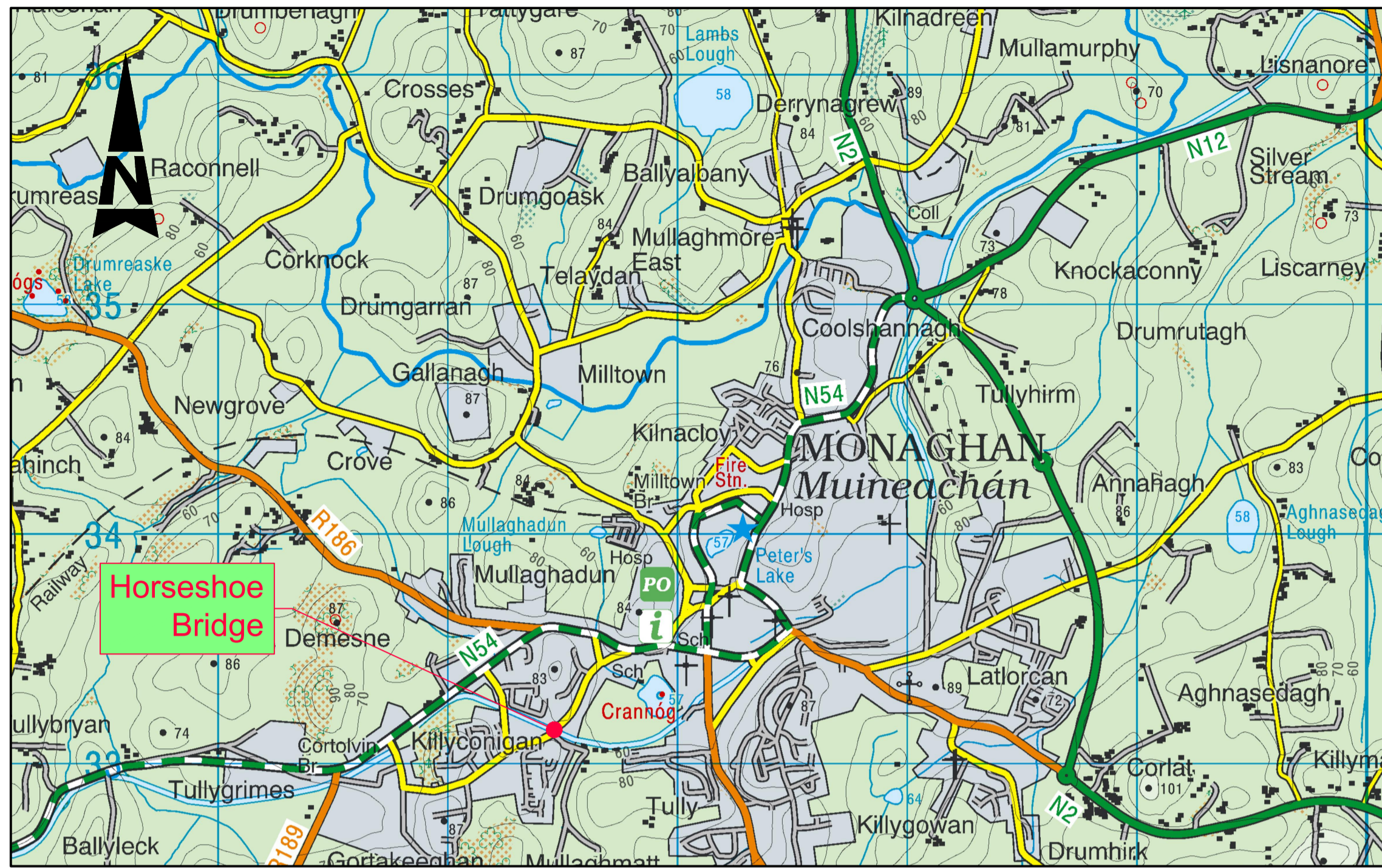
A1

DO NOT SCALE

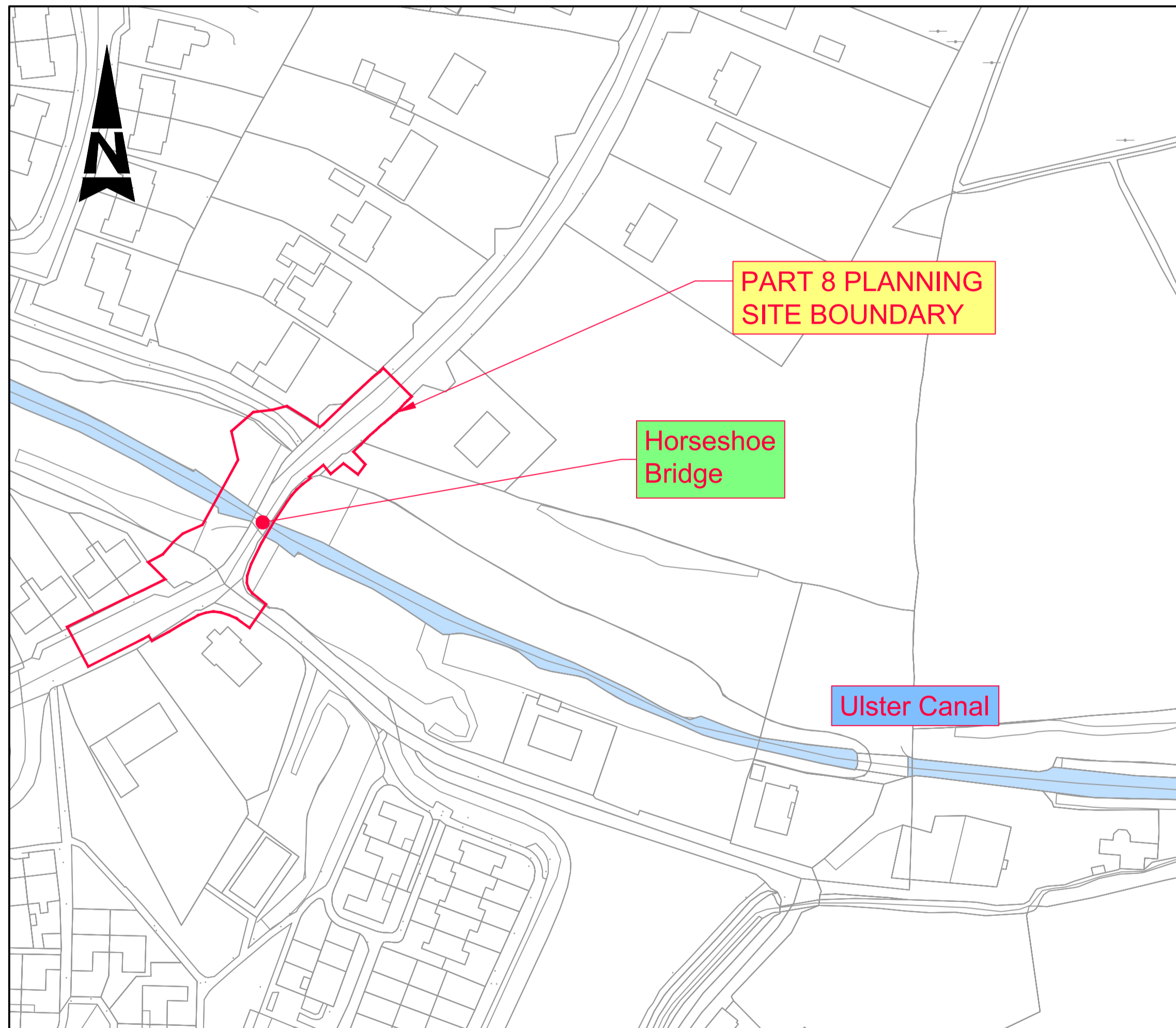
File: 5213957-ATK-02-ZZ-DR-ST-900811.dwg
 Date: Nov 14, 2023 - 10:36am
 Plotted by: ossullivan



CONTEXTUAL LOCATION MAP
 Scale at A1 1:1,250,000
 Scale at A3 1:2,500,000



HORSESHOE BRIDGE - SITE MAP
 Scale at A1 1:20,000
 Scale at A3 1:40,000



HORSESHOE BRIDGE - SITE PLAN
 Scale at A1 1:1,000
 Scale at A3 1:2,000

- GENERAL NOTES**
1. ALL DIMENSIONS ARE IN MILLIMETRES UNLESS NOTED OTHERWISE
 2. ONLY WRITTEN DIMENSIONS SHALL BE USED. NO DIMENSIONS SHALL BE SCALED FROM THE DRAWINGS
 3. ALL LEVELS ARE IN METRES AND ARE TO MALIN HEAD DATUM
 4. ALL COORDINATES ARE IN METRES AND ARE TO IRISH TRANSVERSE MERCATOR
 5. DRAWINGS ARE TO BE READ IN CONJUNCTION WITH THE SPECIFICATION

- ORDNANCE SURVEY MAPPING**
1. RASTER TILE REFERENCE OS2362-D
 2. VECTOR MAPPING TILE REFERENCE 1:1000 - 1095-09

© ORDNANCE SURVEY IRELAND LICENSE NR. AR 0082523. ORDNANCE SURVEY IRELAND & GOVERNMENT OF IRELAND
 ATKINS WILL NOT TO BE HELD LIABLE FOR THE USE OF THIS DATA ON ANY PROJECT OTHER THAN ACTIVE TRAVEL INFRASTRUCTURE BALLYALBANEY & HORSESHOE BRIDGES



Comhairle Contae Mhuineacháin
Monaghan County Council

Rev	Description	By	Date	Chk'd	Rev'd	Auth
PO	ISSUED FOR PART 8 PLANNING	AOS	25.10.23	GOH	RM	RM

ATKINS
 Member of the SNC-Lavalin Group

Atkins House, 150-155 Ainslie Business Park, Swords, Co. Dublin
 Tel (+353) 01 810 8000 Fax (+353) 01 810 8001

Unit 2B, 2200 Cork Airport Business Park, Cork
 Tel (+353) 021 429 0300 Fax (+353) 021 429 0360

1st Floor Technology House Parkmore Technology Park, Galway
 Tel (+353) 091 786 050 Fax (+353) 091 779 830

Client: **MONAGHAN COUNTY COUNCIL**

Project: **ACTIVE TRAVEL INFRASTRUCTURE BALLYALBANEY & HORSESHOE BRIDGES**

Purpose: PART 8 PLANNING		Title: HORSESHOE BRIDGE SITE CONTEXT AND BOUNDARIES MAP	
Original Scale	Drawn	Checked	Reviewed
As Shown	AOS	GOH	RM
Date	Date	Date	Date
25.10.23	25.10.23	25.10.23	25.10.23
Status	Drawing Number	Rev	
A2	5213957-ATK-02-ZZ-DR-ST-900811	PO	