

Active Travel Infrastructure - Horseshoe Bridge

**Tree (or tree group) Survey Summary & Impacts - As a Quantum**

**Impact**

To be removed to facilitate the development	10
To be retained with maintenance/mitigation required.	0
No impact	1
<b>Totals</b>	<b>11</b>

Count (Total)	Condition as per Tree Survey		
	Good	Fair	Poor
10	0	3	7
0	0	0	0
1	0	0	1
<b>Totals</b>	<b>0</b>	<b>3</b>	<b>8</b>

**Tree (or tree group) Survey Summary & Impacts - As a Percentage of Scheme Total**

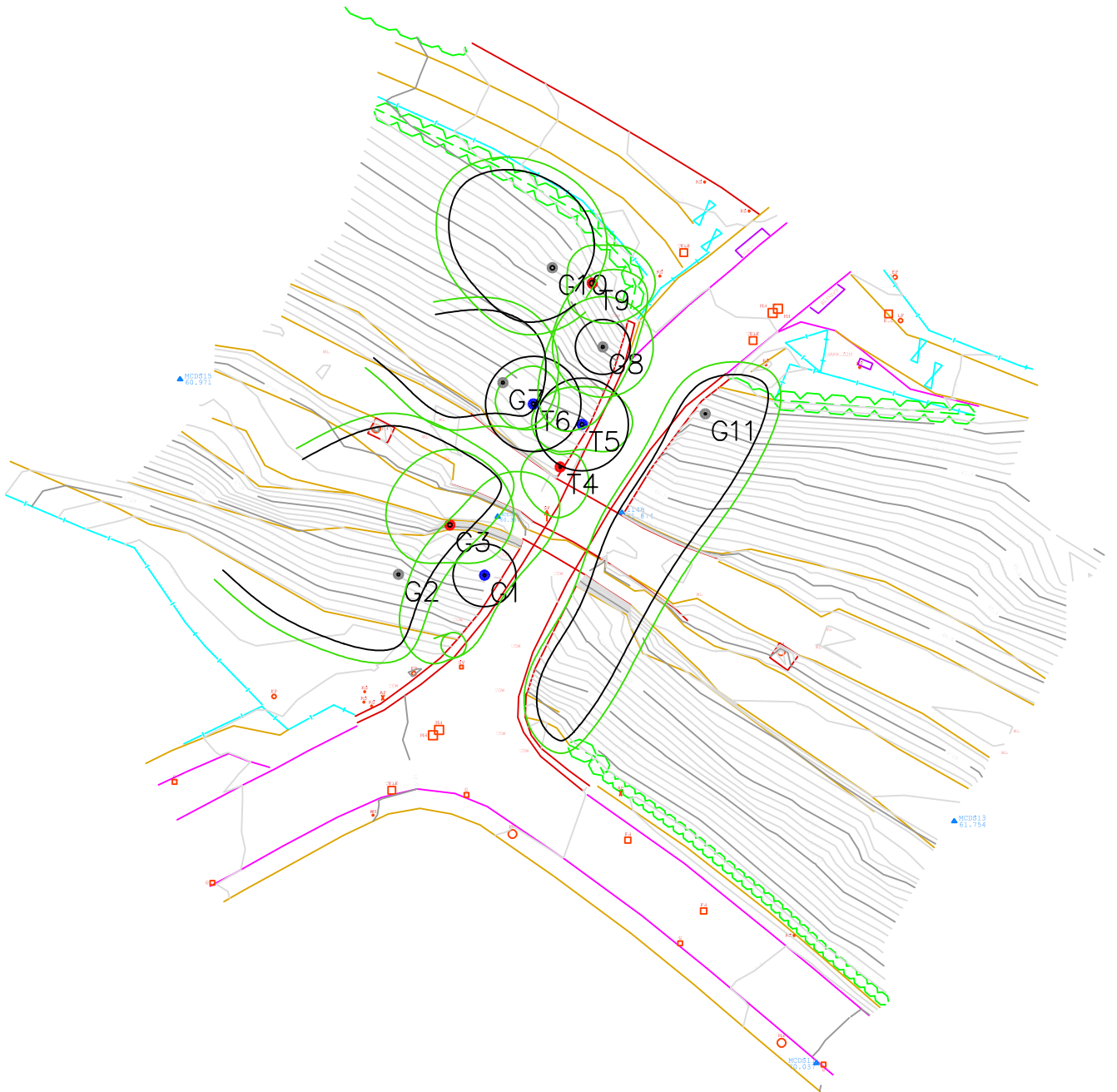
**Impact**



To be removed to facilitate the development	91%
To be retained with maintenance/mitigation required.	0%
No impact	9%
<b>Totals</b>	<b>100%</b>

Count (Total)	Condition as per Tree Survey		
	Good	Fair	Poor
91%	0%	27%	64%
0%	0%	0%	0%
9%	0%	0%	9%
<b>Totals</b>	<b>0%</b>	<b>27%</b>	<b>73%</b>

**Details of Trees/Tree Groups to be Removed**

ID	Species	Condition
G1	Ash, Elder, Hawthorn	Fair
G2	Ash	Poor
G3	Ash, Hawthorn	Poor
T4	Ash	Poor
T5	Sycamore	Fair
T6	Sycamore	Fair
G7	Ash, Sycamore	Poor
G8	Ash	Poor
T9	Ash	Poor
G10	Ash	Poor



<b>Dr.Philip Blackstock</b> Independant Arboricultural Consultant 26 Tullynahmfinon Road Portglenone, Co.Antrim BT44 8EL Mobile: +44 (0) 7767 393 075 email: <a href="mailto:philip.blackstock@dnet.co.uk">philip.blackstock@dnet.co.uk</a> Website: <a href="http://www.phillipblackstock.com">www.phillipblackstock.com</a>	<b>Site:</b> Horseshoe Bridge Monaghan		<b>KEY</b>  Position, number and actual crown spread of tree, with BS 5837:2012 tree category central ring colour coded as follows; Category A - light green, Category B - mid blue, Category C - Grey, Category U - dark red  Area of Tree Protection Zone (if described as a perfect circle)	
	<b>Title:</b> TREE CONSTRAINTS PLAN Plan indicating position, actual crown spread of trees and notional tree protection zones (based on a map produced by the client)			<b>Client:</b> Atkins
		<b>Scale:</b> 1:500	<b>Drawn By:</b> Philip	<b>Date:</b> 24.06.2023