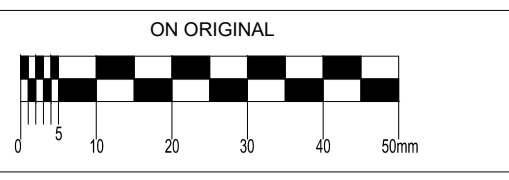
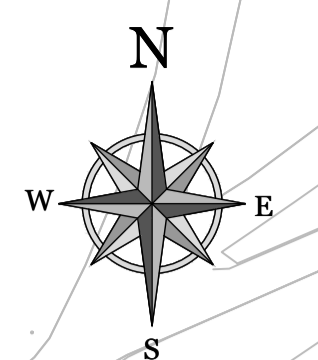


**LEGEND**

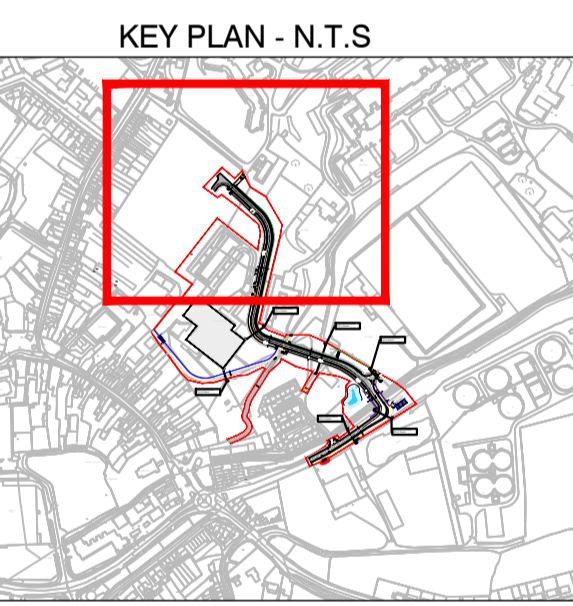
- ROAD CARRIAGEWAY
- FOOTPATH
- NEW SHARED GREENWAY (PED/CYCLE)
- EXISTING INFORMAL SHARED AREA (PED/CYCLE) TO BE RESURFACED
- CYCLE TRACK (OFF-ROAD)
- CYCLE LANE (ON-ROAD)
- GRASS VERGE/LANDSCAPED AREAS
- GRASS SWALE
- SPEED TABLE
- BUFF TACTILE PAVING
- RED TACTILE PAVING
- CORDOURY TACTILE PAVING
- DROPPED KERB LOCATION
- FENCE (SEE CALL OUT FOR DESCRIPTION)
- SITE BOUNDARY
- PROPOSED FLEXI BOLLARD



- © COPYRIGHT OF THIS DRAWING IS RESERVED BY DBFL CONSULTING ENGINEERS. NO PART SHALL BE REPRODUCED OR TRANSMITTED WITHOUT THEIR WRITTEN PERMISSION.
- NO CHANGES OF WHATSOEVER NATURE ARE TO BE MADE TO ANY DETAILS SET OUT OR CONTAINED IN ANY DBFL SPECIFICATIONS OR DRAWINGS UNLESS THE EXPRESS CONSENT HAS BEEN OBTAINED IN ADVANCE, IN WRITING, FROM DBFL.
- NOTES:**
1. ALL DRAWINGS TO BE CHECKED BY CONTRACTOR ON SITE AND ENGINEER INFORMED OF DISCREPANCIES BEFORE WORK COMMENCES.
  2. ALL DIMENSIONS AND LEVELS ARE IN METERS.
  3. ALL LEVELS ARE TO ORDNANCE DATUM (MALIN HEAD).
  4. CO-ORDINATES RELATE TO IRISH TRANSVERSE MERCATOR.
  5. ALL WORKS TO BE CONSTRUCTED IN ACCORDANCE WITH THE NRA SPECIFICATION FOR ROAD WORKS UNLESS OVERRIDDEN BY LOCAL OVERSEEING AUTHORITY'S STANDARDS.
  6. ALL ROAD MARKINGS & SIGNS SHALL COMPLY FULLY WITH THE TRAFFIC SIGNS MANUAL PUBLISHED BY THE DEPARTMENT OF TRANSPORT.
  7. ALL SIGNS TO BE MOUNTED ON 76.1mm GALVANISED STEEL POSTS WITH COLOURED SLEEVES UN.O. TO SPECIFICATION AND IN ACCORDANCE WITH THE TRAFFIC SIGNS MANUAL: MOUNTING HEIGHT TO BOTTOM OF SIGN = 2.3m UN.O.
  8. ALL PEDESTRIAN, CYCLE AND VEHICULAR ROUTES MUST BE RETAINED IN ACCORDANCE WITH APPROVED TRAFFIC MANAGEMENT PLAN.
  9. ALL MATERIALS TO BE DISPOSED OFF SITE SHALL BE TAKEN TO A LICENSED FACILITY APPROVED BY THE LOCAL OVERSEEING AUTHORITY.
  10. DRAWINGS SHOULD BE READ IN CONJUNCTION WITH ALL SUPPORTING SPECIFICATIONS AND DRAWING SERIES.

**VEHICLE TRACKING:**

Large Public Vehicle (2 axles)	1.500m
Medium Public Vehicle (2 axles)	1.200m
Small Public Vehicle (2 axles)	1.000m
Large Public Vehicle (3 axles)	2.000m
Medium Public Vehicle (3 axles)	1.500m
Small Public Vehicle (3 axles)	1.200m
Large Public Vehicle (4 axles)	2.500m
Medium Public Vehicle (4 axles)	2.000m
Small Public Vehicle (4 axles)	1.500m
Large Public Vehicle (5 axles)	3.000m
Medium Public Vehicle (5 axles)	2.500m
Small Public Vehicle (5 axles)	2.000m



ORDNANCE SURVEY IRELAND LICENCE  
No EN 0017923  
© ORDNANCE SURVEY IRELAND  
GOVERNMENT OF IRELAND

0	2011/2023	ISSUE FOR PLANNING	KMM	JPC
rev	date	description	by	chkd.
STATUS CODES				
purpose	acceptance			
P3 - PLANNING PERMISSION	S - ISSUED			
<b>DBFL Consulting Engineers</b> Civil, Structural & Transportation Engineering www.dbfl.ie				
DUBLIN OFFICE: Ormond House, Upper Ormond Quay, Dublin 7, D07 W704 PHONE: +353 1 454 4000				
CORK OFFICE: 14 South Mall, Cork, T12 CT91 PHONE: +353 21 2024538				
WATERFORD OFFICE: Suite 10 The Atrium, Maritime Gate, Canada Street, Waterford, X91 W028 PHONE: +353 51 309 500				
project ref.				
CIVIC OFFICES				
drawing title				
GENERAL ARRANGEMENT - SHEET 2				
client				
MONAGHAN COUNTY COUNCIL				
designed by	author	scale	sheet size	
KM	RC	1:500	A1	
drawing no.	revision			
220084-RY-04-Z00-XXX-DR-DBFL-CE-1202				0